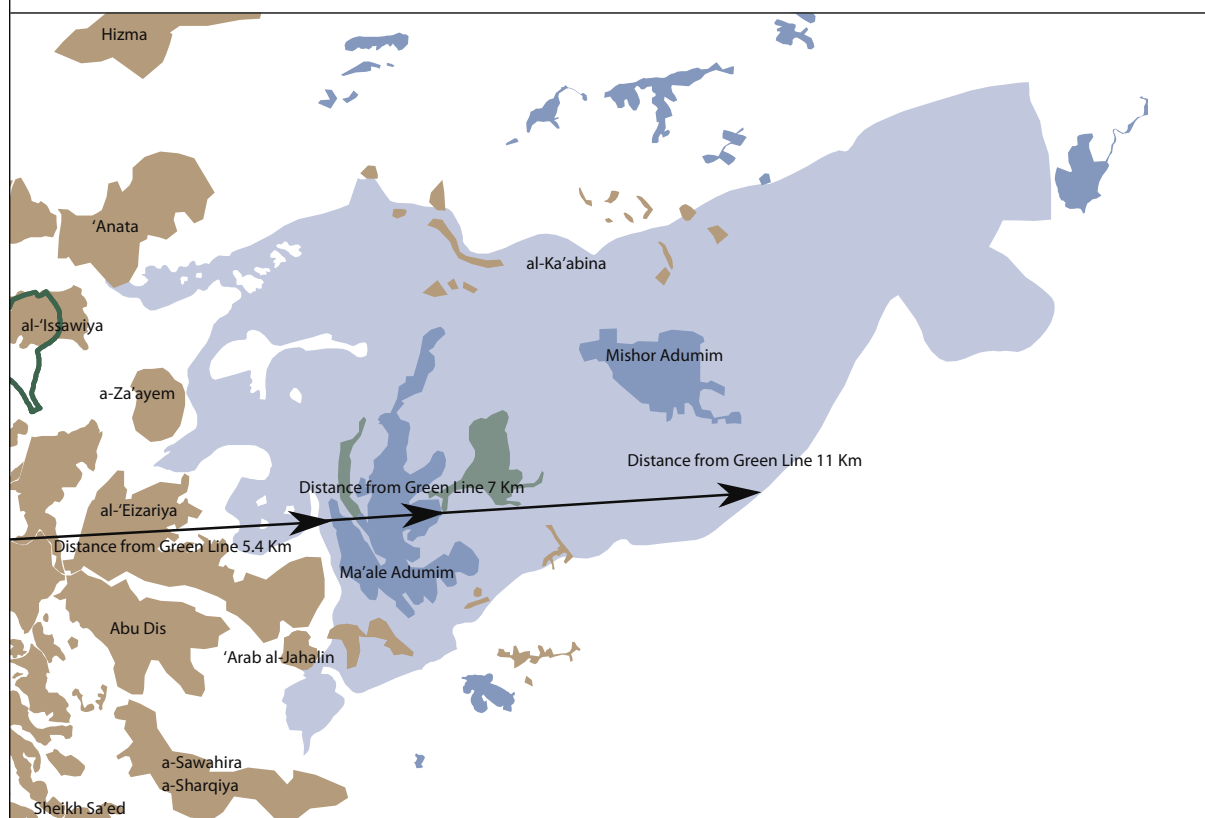


Ma'ale Adumim 2001

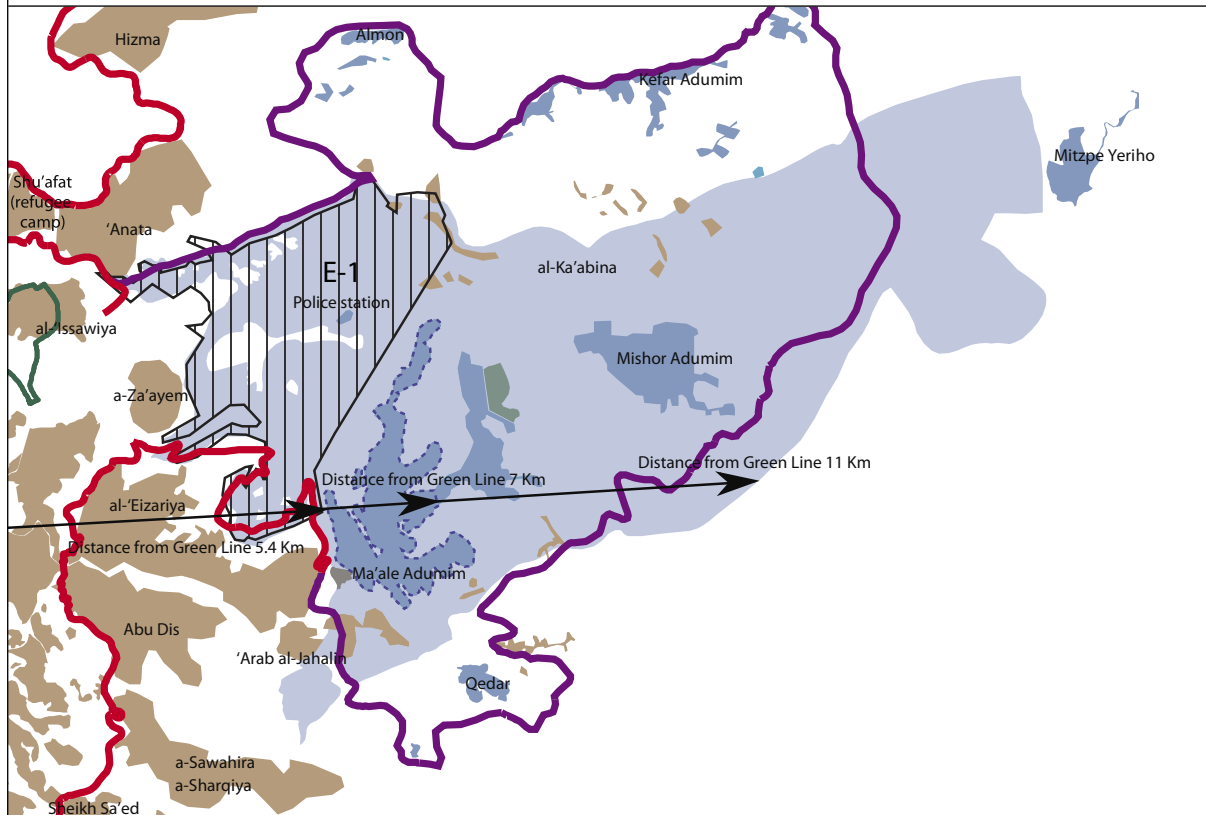


Built-up area 2,500,000 m²
Residents 25,800

0 1 2 Km

Built-up Palestinian area 
Municipal area 
Overall built-up area 
Area under development 

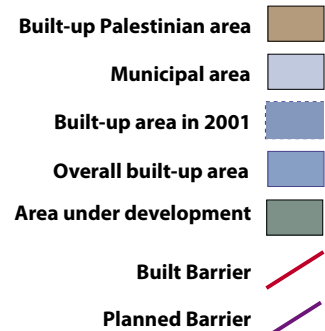
Ma'ale Adumim 2009



Built-up area
Residents

3,342,000 m² (34%)
34,600 (34%)

0 1 2 Km



Modi'in Illit 2001

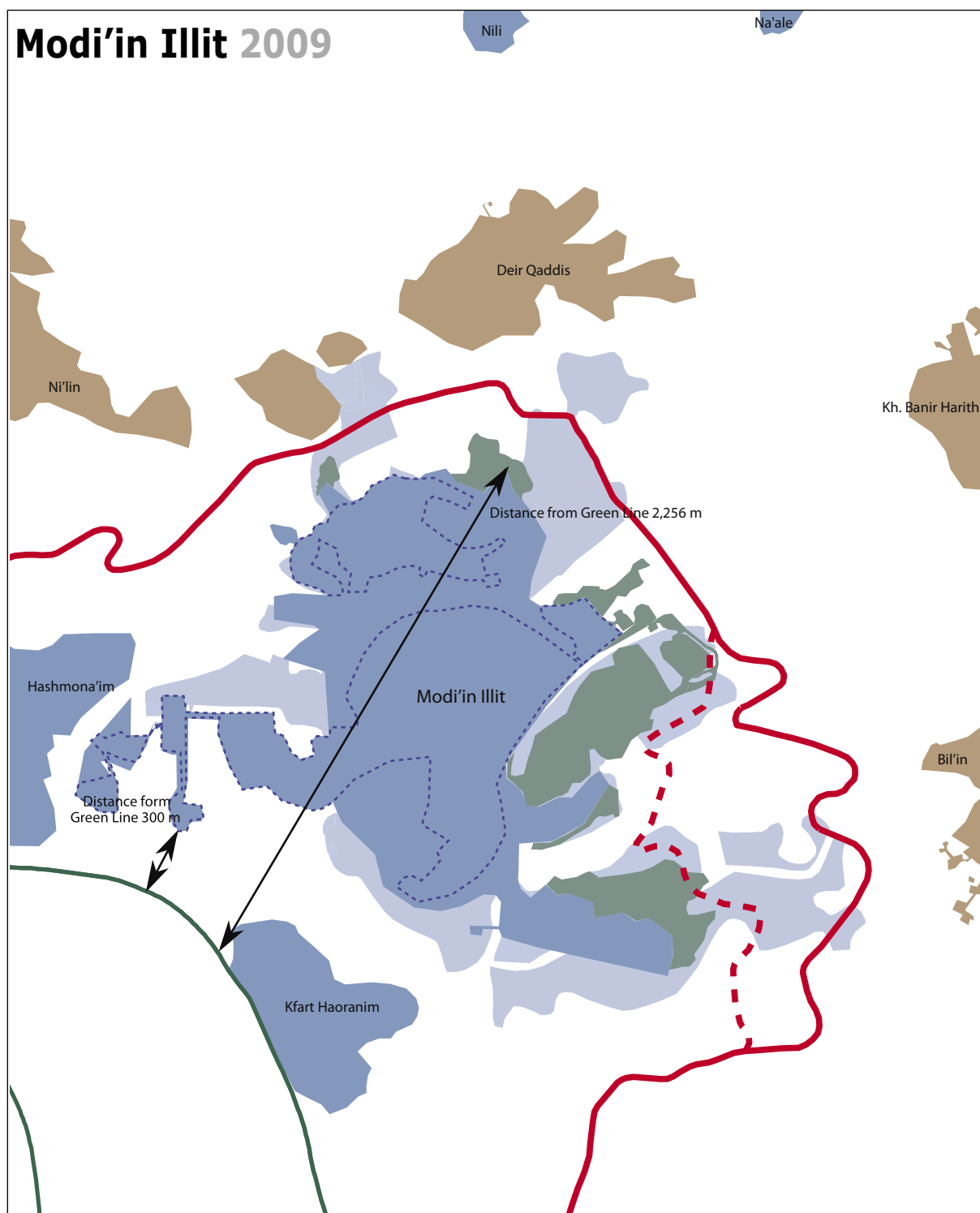


- Built-up Palestinian area
- Municipal area
- Overall built-up area
- Area under development

0 0.5 1 Km

Built-up area **1,286,500 m²**
Residents **19,200**

Modi'in Illit 2009



- Built-up Palestinian area
- Municipal area
- Built-up area in 2001
- Overall built-up area
- Area under development
- Built Barrier
- Planned Barrier

0 0.5 1 Km

Built-up area
Residents

2,290,000 m² (+78%)
44,900 (+133%)

Betar Illit 2001

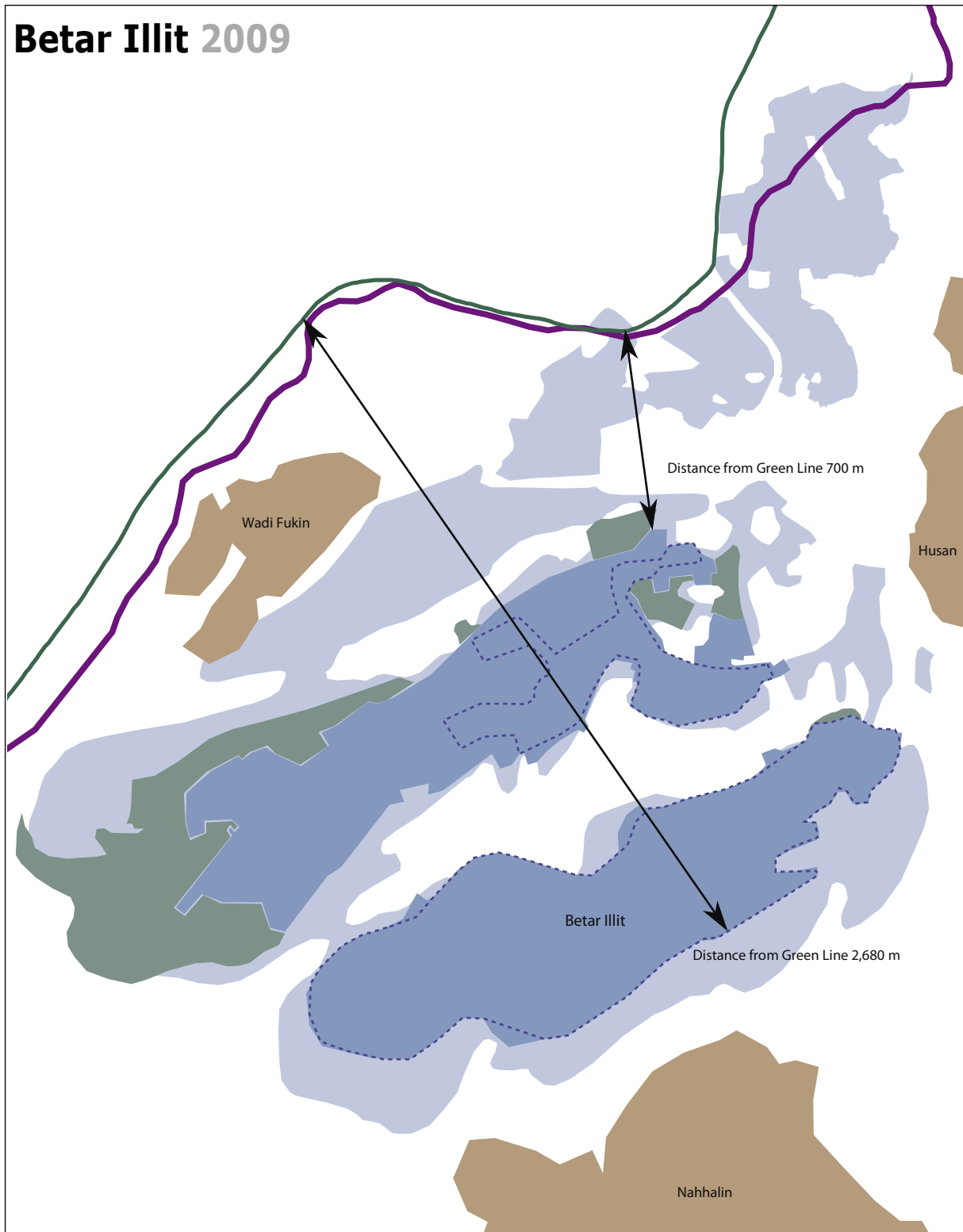


-  Built-up Palestinian area
-  Municipal area
-  Overall built-up area
-  Area under development

0 0.5 1 Km

Built-up area 1,270,000 m²
Residents 17,300

Betar Illit 2009

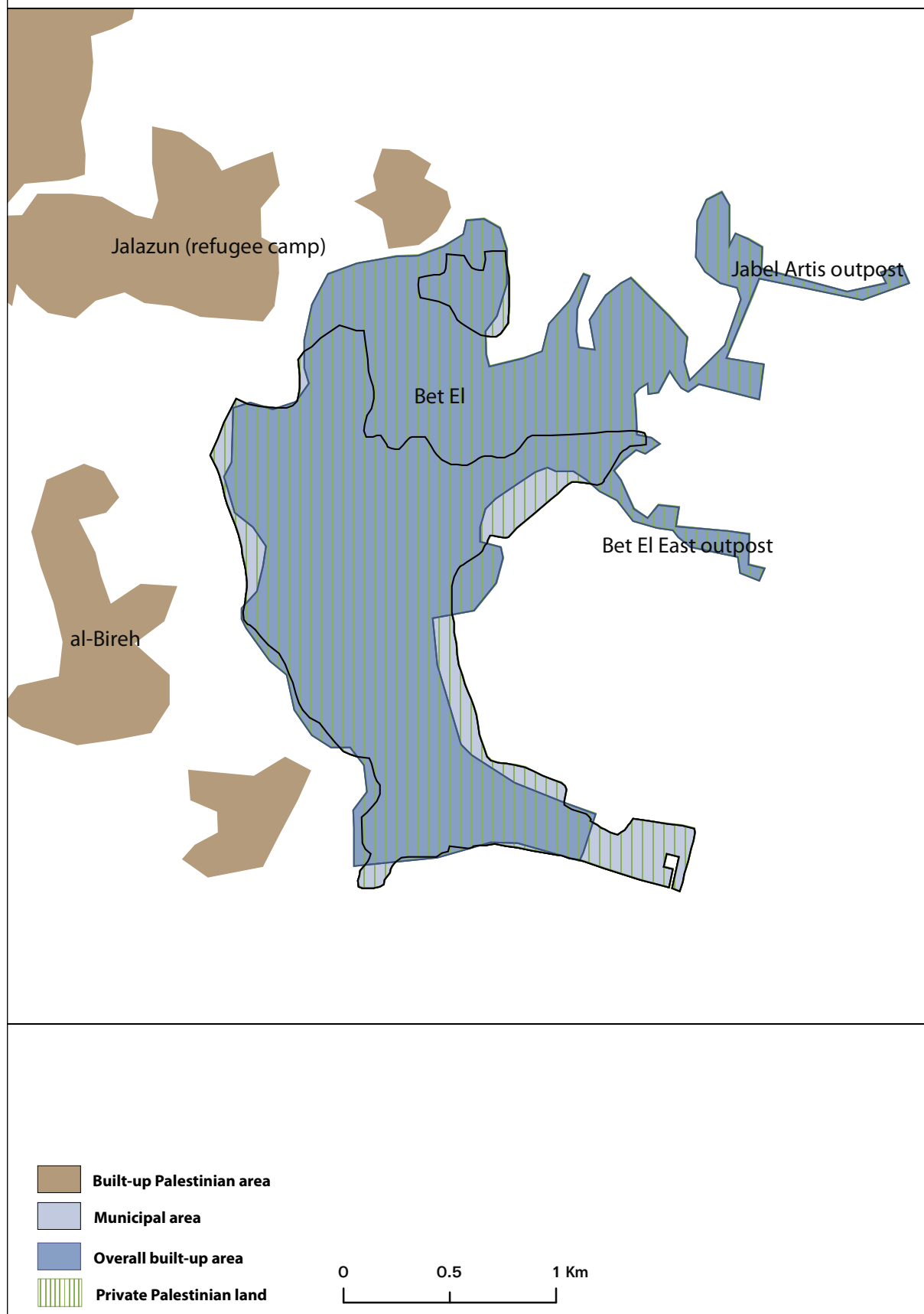


- Built-up Palestinian area
- Municipal area
- Built-up area in 2001
- Overall built-up area
- Area under development
- Planned Barrier

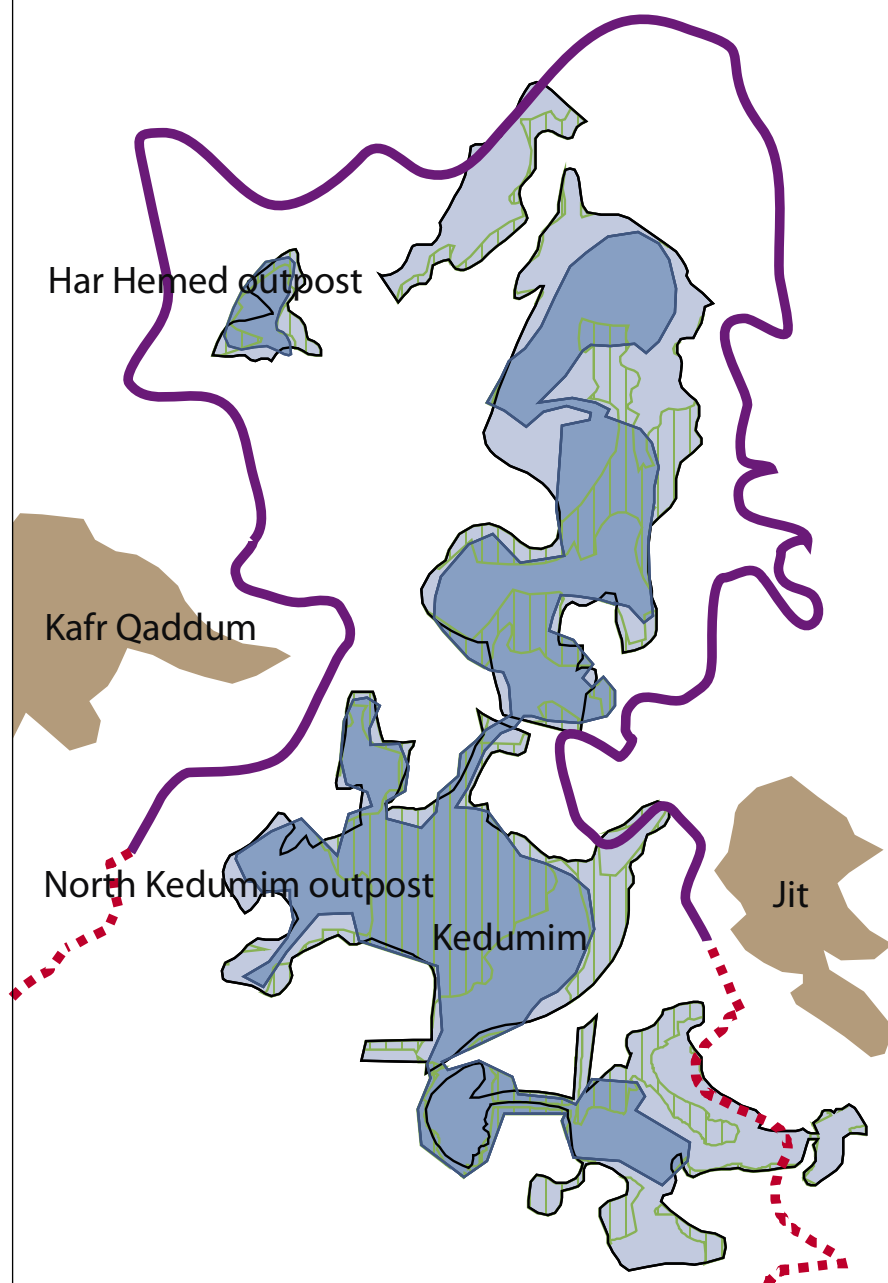
0 0.5 1 Km







<p>Built-up area</p> <p>Residents</p>	<p>1,975,000 m² (+110%)</p> <p>36,400 (+55%)</p>
---	---

Private Palestinian land in the built-up and municipal area of Bet El



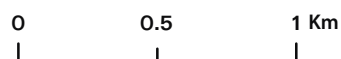
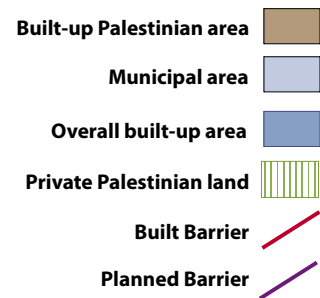
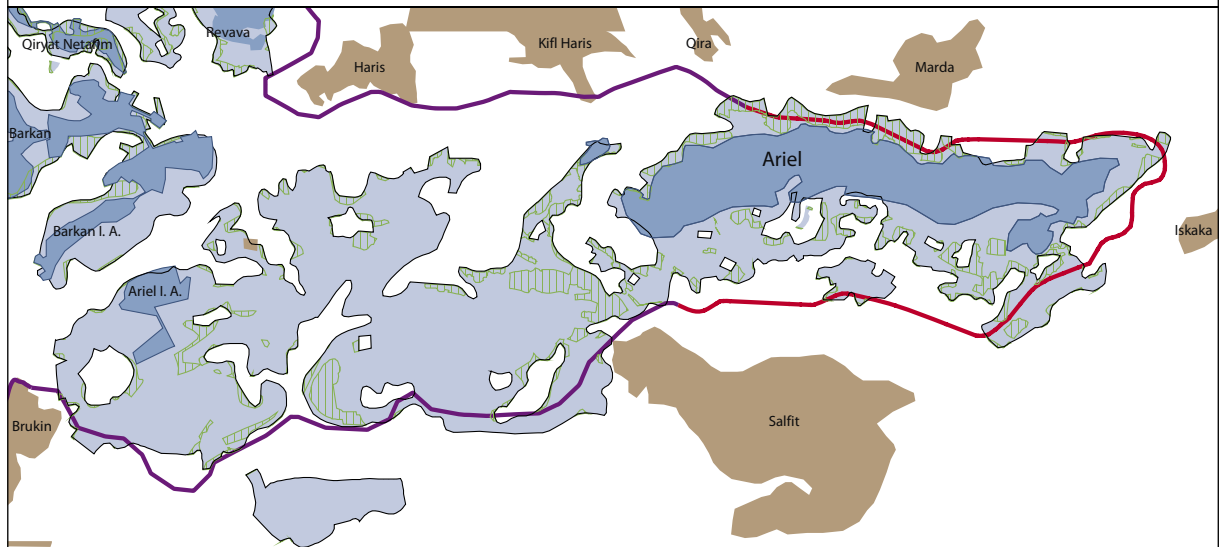
Private Palestinian land in the built-up and municipal area of Kedumim



-  Built-up Palestinian area
-  Municipal area
-  Overall built-up area
-  Private Palestinian land
-  Built Barrier
-  Planned Barrier

0 0.5 1 Km

Private Palestinian land in the built-up and municipal area of Ariel



Private Palestinian land in the built-up and municipal area of Giv'at Ze'ev

